













**Ready by Five Target Area Approved July 2008**  
**Census Tracts 1,2,3,6, and 15**

**Land Use**

- |   |   |  |
|---|---|--|
|  Census Tracts |  Housing                 |  Service            |
|  Parks         |  Manufacturing           |  Public/Cultural    |
|  Schools       |  Transportation          |  Agricultural       |
|   |  Communication/Utilities |  Undeveloped/Vacant |
|   |  Retail/Wholesale        |  |

0 0.125 0.25 0.5 0.75 Miles

July 30, 2008

